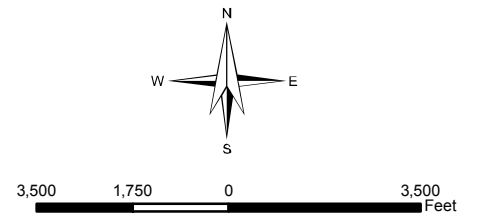
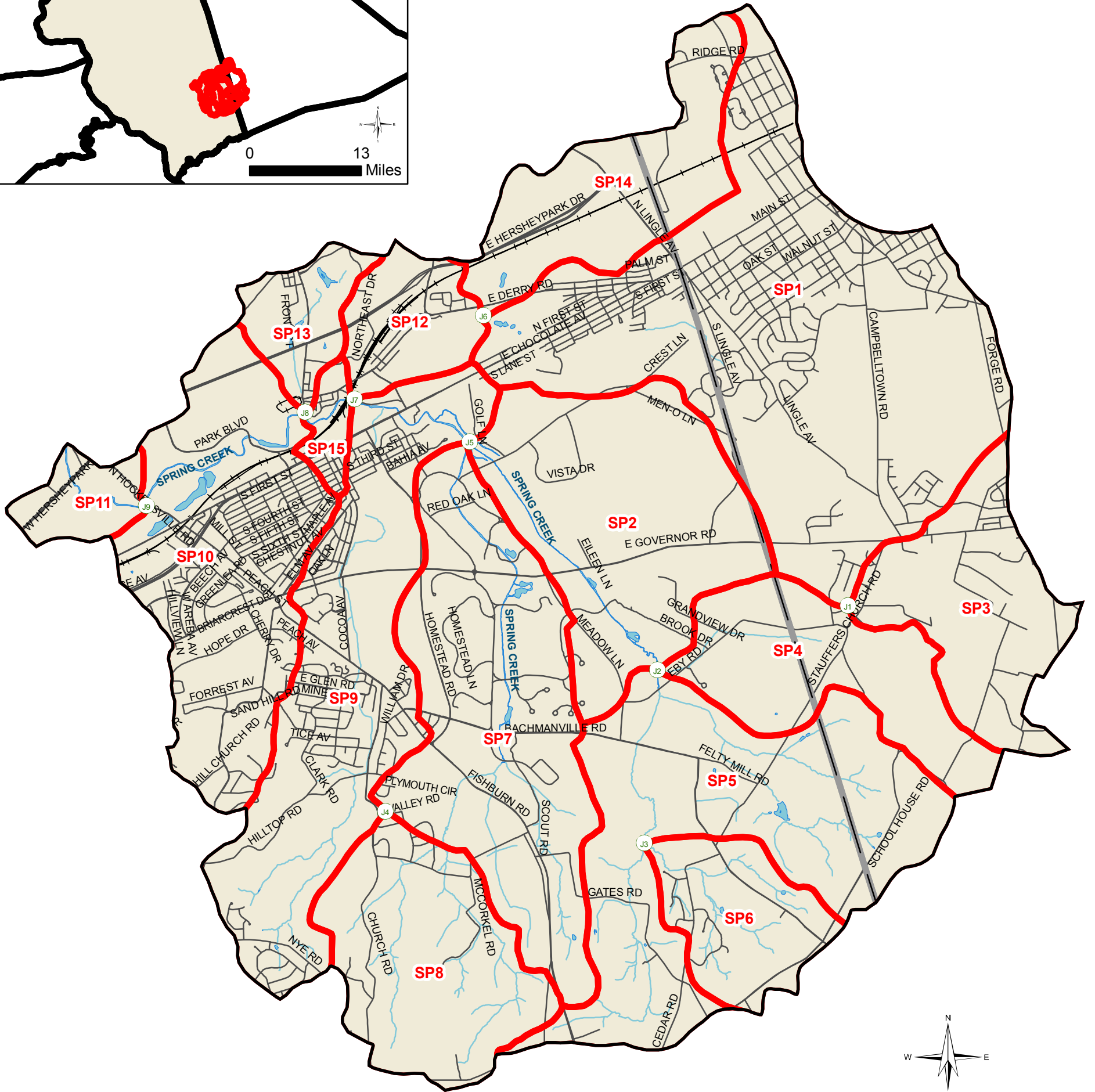
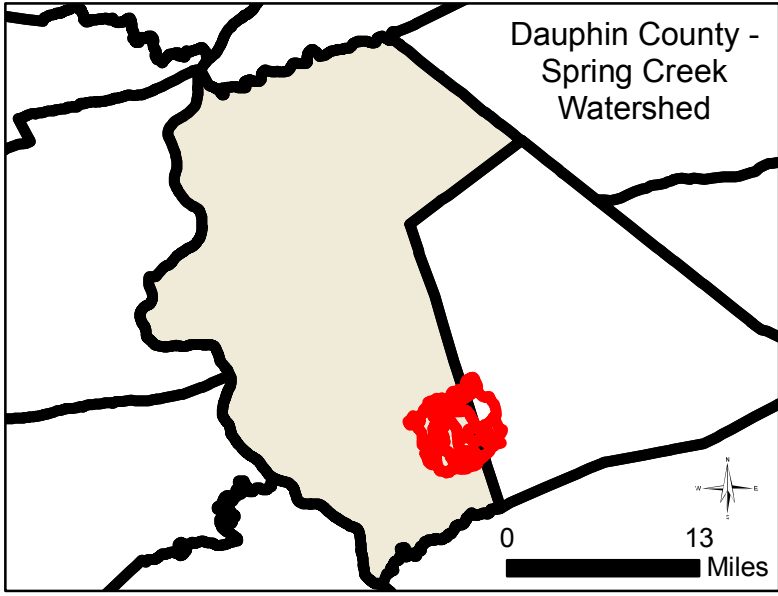


# Dauphin County Act 167 Plan

## Plate 5

### Spring Creek Watershed Release Rates



Spring Creek Watershed Release Rates

Subwatershed	1 Year	2 Year	10 Year	25 Year	50 Year	100 Year
SP1	100%	90%	90%	90%	100%	100%
SP2	100%	90%	90%	90%	100%	100%
SP3	100%	85%	85%	90%	100%	100%
SP4	100%	90%	90%	90%	100%	100%
SP5	100%	90%	90%	90%	100%	100%
SP6	100%	70%	75%	70%	100%	100%
SP7	100%	90%	90%	90%	100%	100%
SP8	100%	90%	80%	85%	100%	100%
SP9	100%	90%	90%	90%	100%	100%
SP10	100%	85%	90%	90%	100%	100%
SP11	100%	70%	70%	70%	100%	100%
SP12	100%	70%	70%	70%	100%	100%
SP13	100%	70%	70%	70%	100%	100%
SP14	100%	70%	70%	70%	100%	100%
SP15	100%	70%	70%	70%	100%	100%

- Roads
- Railroads
- Streams
- Spring Creek Subwatersheds
- Rivers, Lakes, and Ponds
- County Boundary
- HMS Junctions



369 East Park Drive  
Harrisburg, PA 17111  
717.564.1121  
Fax 717.564.1158  
www.hrg-inc.com  
Offices Statewide

Note: Mapping derived from data provided by Dauphin County GIS and PennDOT.

M:\121209\001\3\Projects\Final\Projects\Plate5.mxd 08/31/09